

PLAN 6589

INDEX PLANS
DAWSON 2000 09.02
09.01

MARGARET RIVER LOTS 119,120 & PT SUSSEX LOC 2151

L.S. COR 1982/52
F.B. 14476
TOTAL AREA 12.3176 ha

APPROVED
24.8.56

APPROVED AS AMENDED
(Area of lot 77)

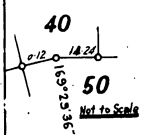
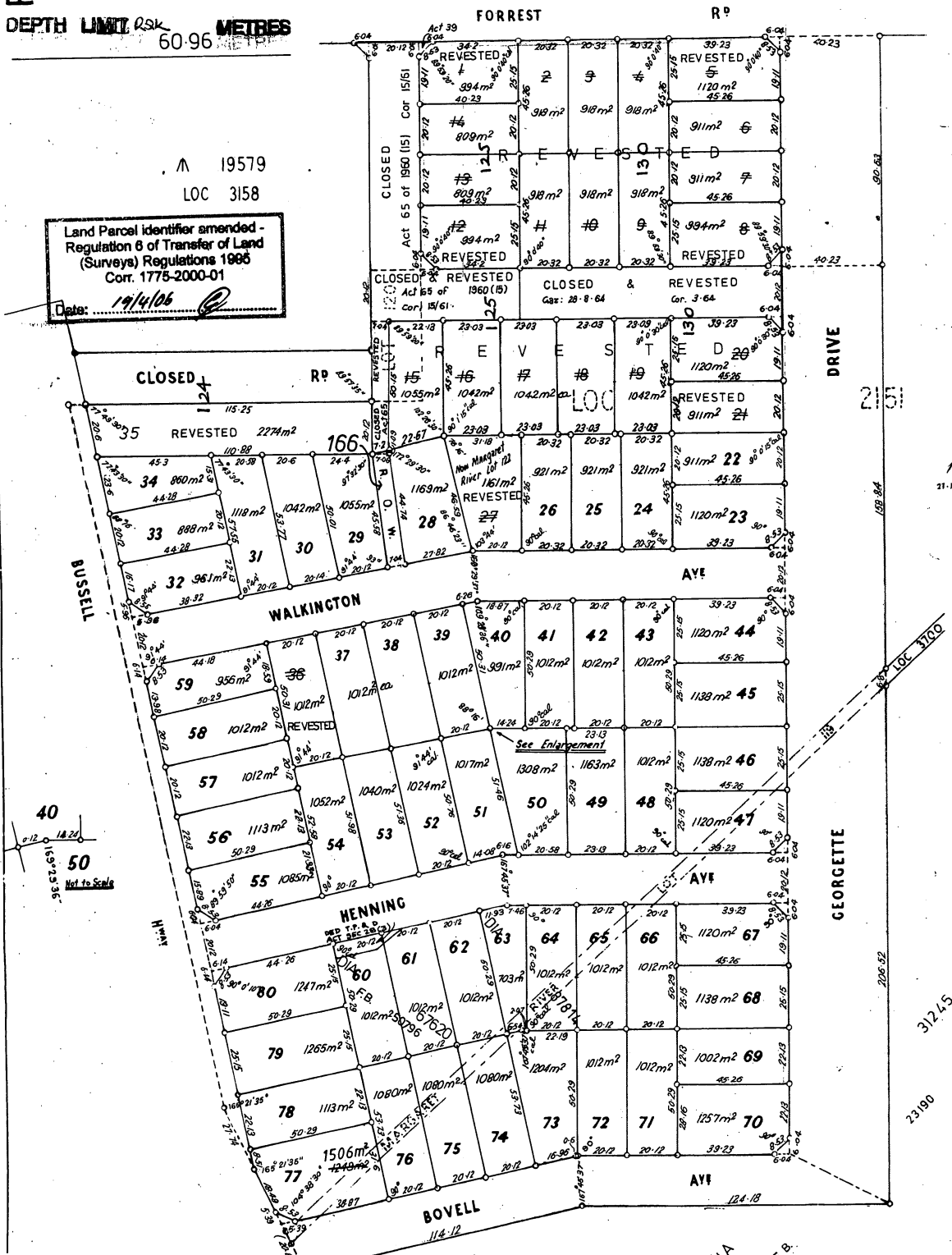
INSPECTOR OF PLANS & SURVEYS DATE
(DKT DIA 92000 AJ5)

ROAD DISTRICTS ACT
ALL ROADS WITHIN THE GREEN BORDER ARE NOW DEDICATED

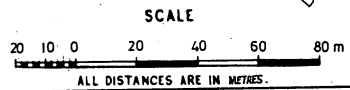
DEPTH LIMIT RSK METRES
60.96

19579
LOC 3158

Land Parcel identifier amended -
Regulation 6 of Transfer of Land
(Surveys) Regulations 1986
Cor. 1775-2000-01
Date: 19/4/06



P 006589 F 01



PLAN 6589