

INSTRUCTIONS

1. If insufficient space in any section, Additional Sheet, Form B1, should be used with appropriate headings. The boxed sections should only contain the words "see page ..."
2. Additional Sheets shall be numbered consecutively and bound to this document by staples along the left margin prior to execution by the parties.
3. No alteration should be made by erasure. The words rejected should be scored through and those substituted typed or written above them, the alteration being initialled by the persons signing this document and their witnesses.

NOTES

1. **DESCRIPTION OF LAND**
Lot and Diagram/Plan/Strata/Survey-Strata Plan number or Location name and number to be stated.
Extent - Whole, part or balance of the land comprised in the Certificate of Title to be stated.
The Volume and Folio number, to be stated.
2. **REGISTERED PROPRIETOR**
State full name and address of the Registered Proprietors as shown on the Certificate of Title and the address / addresses to which future Notices can be sent.
3. **LOCAL GOVERNMENT / PUBLIC AUTHORITY**
State the name of the Local Government or the Public Authority preparing and lodging this notification.
4. **FACTOR AFFECTING THE USE AND ENJOYMENT OF LAND**
Describe the factor affecting the use or enjoyment of land.
5. **ATTESTATION OF LOCAL GOVERNMENT / PUBLIC AUTHORITY**
To be attested in the manner prescribed by the Local Government Act or as prescribed by the Act constituting the Public Authority.
6. **REGISTERED PROPRIETOR'S EXECUTION**
A separate attestation is required for every person signing this document. Each signature should be separately witnessed by an Adult Person. The address and occupation of the witness must be stated.

EXAMINED

K337143 NR

10 Sep 2007 08:00:00 Midland



REG \$ 85.00

NOTIFICATION

LODGED BY

ADDRESS

PHONE No. **Ph: (08) 9756 8500 Fax: (08) 9756 8566**
Dunsborough Settlements
PO Box 856 Dunsborough WA 6281
 FAX No.

REFERENCE No.

ISSUING BOX No. **9996**

PREPARED BY

Busselton Survey Office

ADDRESS

PO Box 414
BUSSELTON WA 6280

PHONE No. 9754 1188

FAX No. 9754 2828

INSTRUCT IF ANY DOCUMENTS ARE TO ISSUE TO OTHER THAN LODGING PARTY.

(Handwritten signatures and initials)

TITLES, LEASES, DECLARATIONS ETC. LODGED HERewith

1.	_____	Received Items
2.	_____	Nos.
3.	_____	
4.	_____	
5.	_____	
6.	_____	Receiving Clerk <i>α</i>

Lodged pursuant to the provisions of the TRANSFER OF LAND ACT 1893 as amended on the day and time shown above and particulars entered in the Register.



ADDITIONAL PAGE TO Section 70A Notification (Page 4)

Dated

	<u>Description of Land</u>	<u>Extent</u>	<u>Volume</u>	<u>Folio</u>
34.	Lot 459 on Deposited Plan No. 54816, formerly but now	PART WHOLE		
35.	Lot 460 on Deposited Plan No. 54816, formerly but now	PART WHOLE		
36.	Lot 461 on Deposited Plan No. 54816, formerly but now	PART WHOLE		
37.	Lot 462 on Deposited Plan No. 54816, formerly but now	PART WHOLE		
38.	Lot 463 on Deposited Plan No. 54816, formerly but now	PART WHOLE		
39.	Lot 464 on Deposited Plan No. 54816, formerly but now	PART WHOLE		
40.	Lot 465 on Deposited Plan No. 54816, formerly but now	PART WHOLE		
41.	Lot 466 on Deposited Plan No. 54816, formerly but now	PART WHOLE		

ADDITIONAL PAGE TO Section 70A Notification (Page 3)

Dated

	<u>Description of Land</u>	<u>Extent</u>	<u>Volume</u>	<u>Folio</u>
23.	Lot 448 on Deposited Plan No. 54816, formerly but now	PART WHOLE		
24.	Lot 449 on Deposited Plan No. 54816, formerly but now	PART WHOLE		
25.	Lot 450 on Deposited Plan No. 54816, formerly but now	PART WHOLE		
26.	Lot 451 on Deposited Plan No. 54816, formerly but now	PART WHOLE		
27.	Lot 452 on Deposited Plan No. 54816, formerly but now	PART WHOLE		
28.	Lot 453 on Deposited Plan No. 54816, formerly but now	PART WHOLE		
29.	Lot 454 on Deposited Plan No. 54816, formerly but now	PART WHOLE		
30.	Lot 455 on Deposited Plan No. 54816, formerly but now	PART WHOLE		
31.	Lot 456 on Deposited Plan No. 54816, formerly but now	PART WHOLE		
32.	Lot 457 on Deposited Plan No. 54816, formerly but now	PART WHOLE		
33.	Lot 458 on Deposited Plan No. 54816, formerly but now	PART WHOLE		

ADDITIONAL PAGE TO Section 70A Notification (Page 2)

Dated

	<u>Description of Land</u>	<u>Extent</u>	<u>Volume</u>	<u>Folio</u>
12.	Lot 437 on Deposited Plan No. 54816, formerly but now	PART WHOLE		
13.	Lot 438 on Deposited Plan No. 54816, formerly but now	PART WHOLE		
14.	Lot 439 on Deposited Plan No. 54816, formerly but now	PART WHOLE		
15.	Lot 440 on Deposited Plan No. 54816, formerly but now	PART WHOLE		
16.	Lot 441 on Deposited Plan No. 54816, formerly but now	PART WHOLE		
17.	Lot 442 on Deposited Plan No. 54816, formerly but now	PART WHOLE		
18.	Lot 443 on Deposited Plan No. 54816, formerly but now	PART WHOLE		
19.	Lot 444 on Deposited Plan No. 54816, formerly but now	PART WHOLE		
20.	Lot 445 on Deposited Plan No. 54816, formerly but now	PART WHOLE		
21.	Lot 446 on Deposited Plan No. 54816, formerly but now	PART WHOLE		
22.	Lot 447 on Deposited Plan No. 54816, formerly but now	PART WHOLE		

ADDITIONAL PAGE TO Section 70A Notification (Page 1)

Dated

	<u>Description of Land</u>	<u>Extent</u>	<u>Volume</u>	<u>Folio</u>
1.	Lot 426 on Deposited Plan No. 54816, formerly but now	PART WHOLE		
2.	Lot 427 on Deposited Plan No. 54816, formerly but now	PART WHOLE		
3.	Lot 428 on Deposited Plan No. 54816, formerly but now	PART WHOLE		
4.	Lot 429 on Deposited Plan No. 54816, formerly but now	PART WHOLE		
5.	Lot 430 on Deposited Plan No. 54816, formerly but now	PART WHOLE		
6.	Lot 431 on Deposited Plan No. 54816, formerly but now	PART WHOLE		
7.	Lot 432 on Deposited Plan No. 54816, formerly but now	PART WHOLE		
8.	Lot 433 on Deposited Plan No. 54816, formerly but now	PART WHOLE		
9.	Lot 434 on Deposited Plan No. 54816, formerly but now	PART WHOLE		
10.	Lot 435 on Deposited Plan No. 54816, formerly but now	PART WHOLE		
11.	Lot 436 on Deposited Plan No. 54816, formerly but now	PART WHOLE		

NOTIFICATION UNDER SECTION 70A

DESCRIPTION OF LAND (Note 1)

DESCRIPTION OF LAND (Note 1)	EXTENT	VOLUME	FOLIO
See Additional Pages 1-4 Pdt 426 - 466 ~ DP 54816	whole	2669 2669	103 E 144 WC

REGISTERED PROPRIETOR (Note 2)

Cowaramup Pty Ltd (ACN 112 880 467) care of Gaddie Metz Kahn,
Level 27, 150 Lonsdale Street, Melbourne, Victoria.

LOCAL GOVERNMENT / PUBLIC AUTHORITY (Note 3)

Western Australian Planning Commission


FACTOR AFFECTING USE OR ENJOYMENT OF LAND (Note 4)

Lots described herein are located within a rural area where rural pursuits and activities on adjacent land may impact periodically upon the residential amenity of the properties.

Dated this 20TH day of MARCH Year 2007


LOCAL GOVERNMENT / PUBLIC AUTHORITY ATTESTATION (Note 5) REGISTERED PROPRIETOR/S SIGN HERE (Note 6)


Signed By: MATT CUTHBERT, TEAM LEADER
STATUTORY PLANNING DELEGATED
OFFICER UNDER S16 OF THE PLANNING
AND DEVELOPEMENT ACT 2005.


20 March 2007

Delegation for Western Australian Planing Commission

Signed for and on behalf of COWARAMUP PTY LTD
(ACN 112 880 467) by authority of its Directors and
Pursuant to Section 127 of the Corporation Law by:

 DANIEL BREEN
Director Print Full Name

 JOHN CRANE
Director Print Full Name